























LEGENDA

- | | | | |
|---|------------------------|---|-------------------------|
|  | Bosplantsoen |  | Gebakken klinkers |
|  | Bloemrijk grasland |  | Grasbeton |
|  | Intensief gazon |  | Halfverharding |
|  | Haag |  | Parkeren halfverharding |
|  | Tuin |  | Stuw |
|  | Greppel/ wadi |  | Karrespoor |
|  | Bloemrijk nat grasland |  | Persiool |
|  | Houtwal met greppel | | |
|  | Water | | |
|  | Bomen (klei) | | |
|  | Bomen (zand) | | |
|  | Bomen gaard | | |
|  | Bomen bestaand | | |

Plankaart
LSP VOIPOR
De Lakermaat

Versiedatum: 13/06/2024

buroharro
landschap • stedenbouw